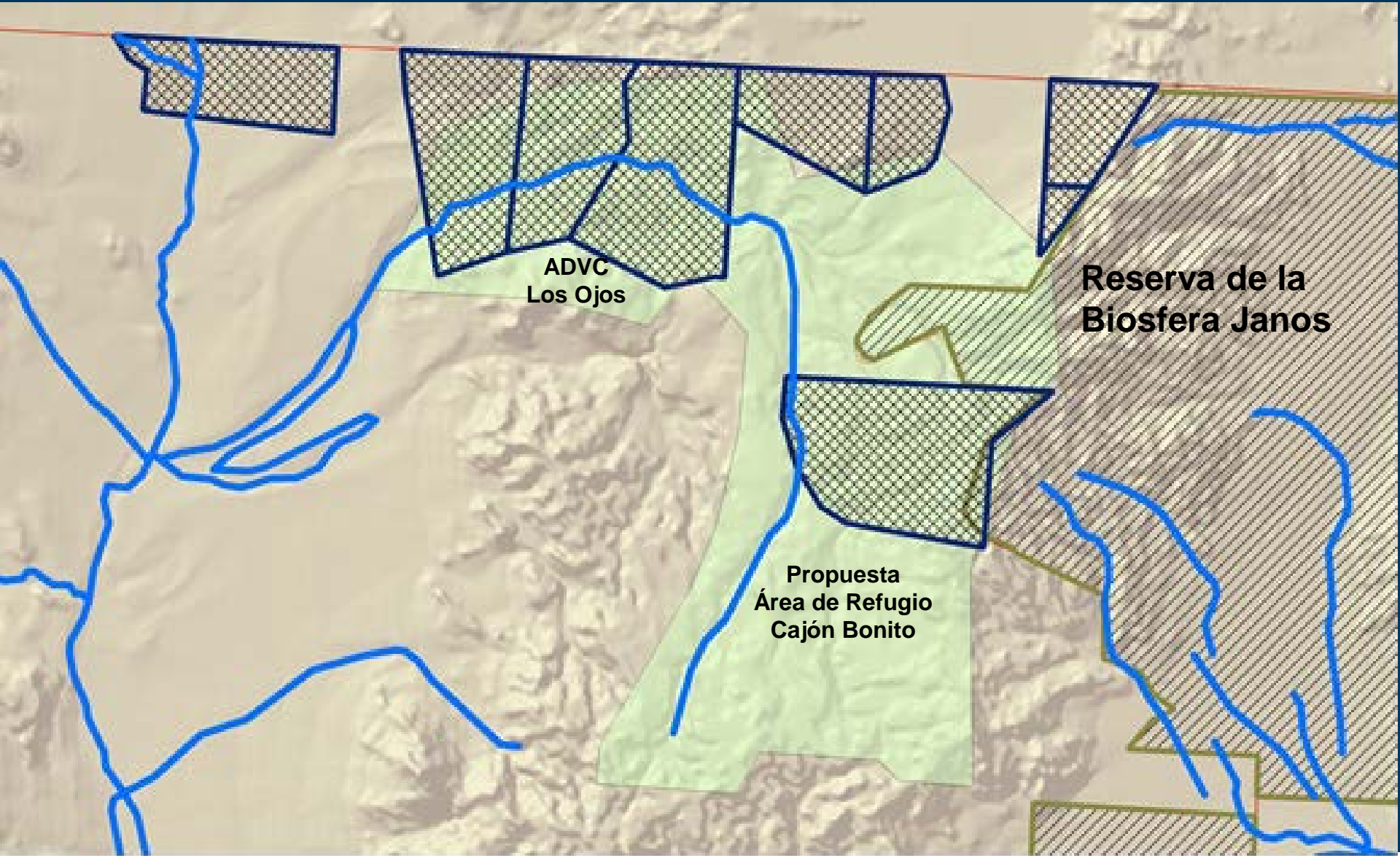


# CONSERVATION HISTORY



# Actors

- SEMARNAT
  - DGVS
  - CONANP
  - TNC
  - CUENCA LOS OJOS
  - CEDES
- 
- CONAFOR
  - CONAGUA

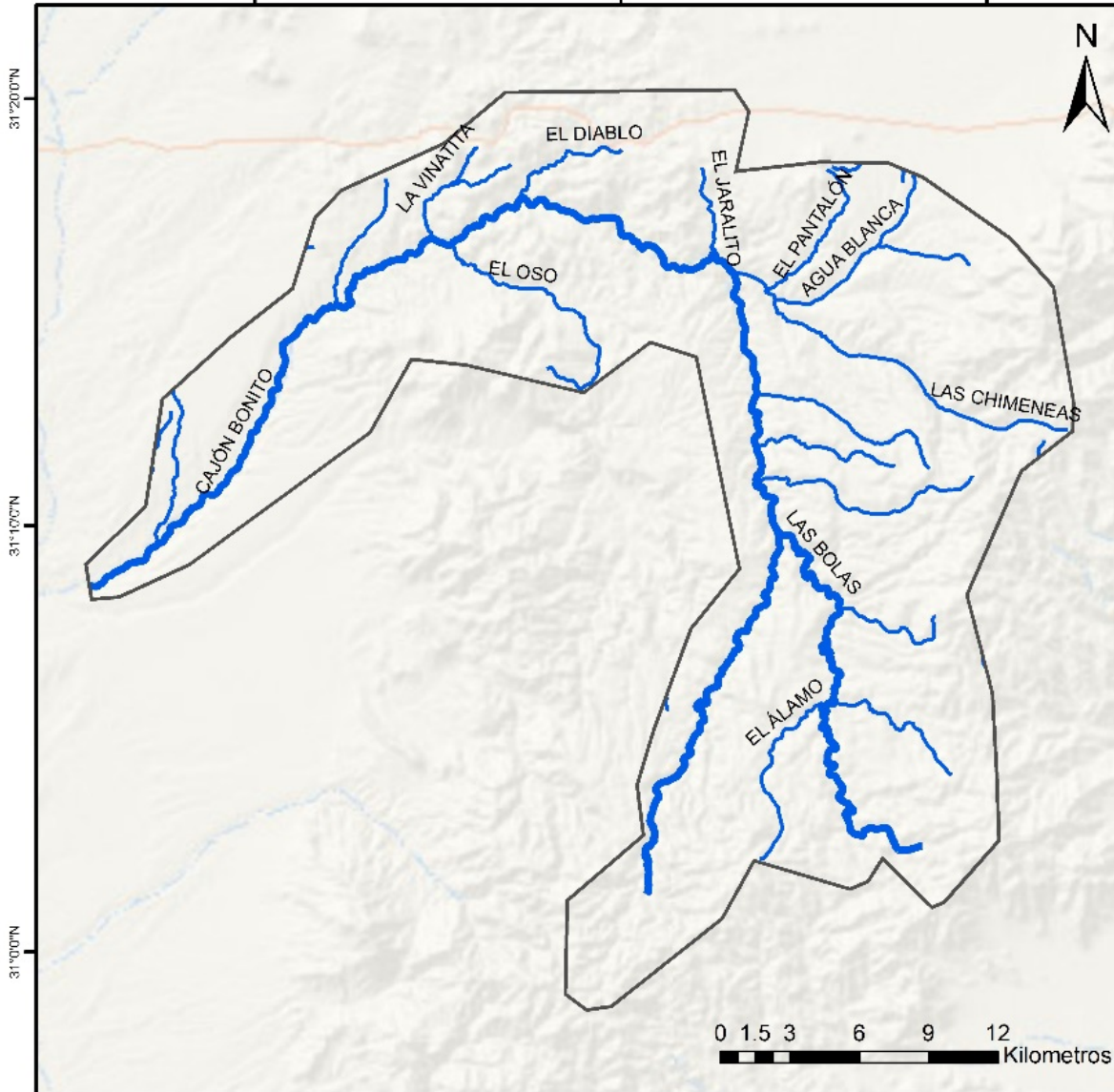
## Update: Some definitions/advances

- This will be the first terrestrial wildlife refuge in Mexico
- ETJ: Semarnat /DGVS lead and coordinate team
- CONANP: Manage the Refuge
- Goal: Publish the “secretarial” agreement by September 2015. (It wasn’t possible).
- Since San Diego 2015:
  - SEMARNAT edit document,
  - TNC improve maps more focus on hydrological functionality
  - CONANP and CONABIO review new versión and Feedback. The team (TNC, Ajos –Bavispe Preserve and Cuenca Los Ojos) attend Feedback.
- The decree is scheduled by Dec. 2016. There is a “waiting lane” and Cajón Bonito is the 3rd one.

109°10'0"W

109°0'0"W

108°50'0"W



109°10'0"W

109°0'0"W

108°50'0"W

## Mapa 5: Corrientes de Agua

### Simbología

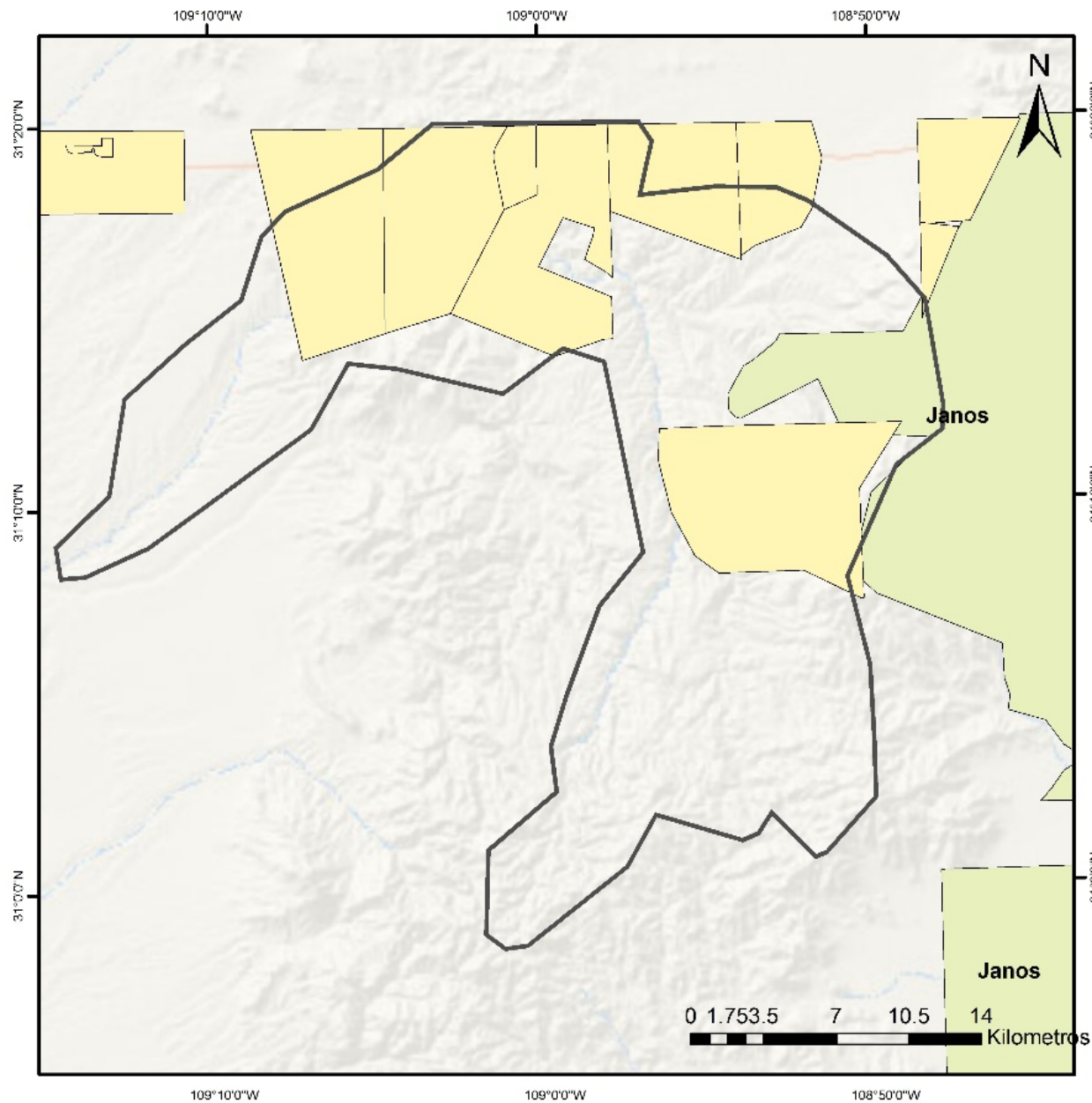
Cajón Bonito

### Corriente de agua

intermitente

perenne





Mapa 9: Propuesta de Regugio

**Simbología**

-  Cajon Bonito
-  ADVC Cajon Bonito
-  ANP Janos

